

BEFORE THE BOARD OF OIL AND GAS CONSERVATION OF THE STATE OF MONTANA

IN THE MATTER OF THE APPLICATION OF ST.)
CROIX OPERATING, INC. FOR AN ORDER WHICH)
CREATES AN 80-ACRE TEMPORARY SPACING)
UNIT COMPRISED OF THE N2NE4 OF SECTION)
26, TOWNSHIP 30 NORTH, RANGE 47 EAST,)
ROOSEVELT COUNTY, MONTANA, AS AN)
EXCEPTION TO A.R.M. 36.22.702 AND TO)
PERMIT THE DRILLING OF A WELL TO TEST)
THE NISKU FORMATION AT ANY LEGAL)
LOCATION NO CLOSER THAN 660 FEET TO THE)
EXTERIOR BOUNDARIES OF THE SPACING UNIT)
WITH A FIFTY-FOOT TOLERANCE)

MBOGC DOCKET NO. 92-2018
FEDERAL DOCKET NO. 1-2019

APPLICATION

ST. CROIX OPERATING, INC., (herein "Applicant") of P.O. Box 13799, Denver, Colorado 80201:

(A) Presents the following application:

1. Applicant has an interest in the leasehold in the N2NE4 of Section 26, Township 30 North, Range 47 East, Roosevelt County, Montana.
2. Applicant has a Nisku prospect on the above-described leasehold.
3. The minerals under the N2NE4 of Section 26, Township 30 North, Range 47 East, are allotted to members of the Fort Peck Tribes.
4. Applicant requests a temporary spacing unit for the Nisku formation comprised of the N2NE4 of Section 26, Township 30 North, Range 47 East, Roosevelt County, Montana, as an exception to statewide spacing under A.R.M. 36.22.702.
5. Applicant requests an order allowing the location of a Nisku well to be drilled at any location in the temporary spacing unit, but no closer than 660 feet to the exterior boundaries of the spacing unit with a fifty-foot tolerance.
6. Geological information indicates that a temporary spacing unit configured as set forth above will protect correlative rights and prevent waste.


(B) Requests:

1. This matter be set for hearing, with notice given as required by law.
2. After hearing the matter, the Board and the BLM enter an Order designating N2NE4 of Section 26, Township 30 North, Range 47 East, Roosevelt County, Montana a temporary spacing unit for the Nisku formation and allowing the drilling of a well at any location within the spacing unit, but no closer than 660 feet to the exterior boundaries of the spacing unit with a fifty foot tolerance, and for any such other and further relief as may be deemed necessary and appropriate.

DATED this 19th day of October, 2018.

RECEIVED
OCT 22 2018

MONTANA BOARD OF OIL & GAS CONSERVATION • BILLINGS

ST. CROIX OPERATING, INC.
By: 
Loren J. O'Toole II, Its Attorney
O'Toole Law Firm
P.O. Box 529
Plentywood, MT 59254

BEFORE THE BOARD OF OIL AND GAS CONSERVATION OF THE STATE OF MONTANA

IN THE MATTER OF THE APPLICATION OF KRAKEN OIL & GAS LLC FOR AN ORDER CREATING A PERMANENT SPACING UNIT ("PSU") COMPRISED OF ALL OF SECTIONS 9 AND 16, TOWNSHIP 26 NORTH, RANGE 59 EAST, M.P.M., RICHLAND AND ROOSEVELT COUNTIES, MONTANA, FOR THE PRODUCTION OF OIL AND ASSOCIATED NATURAL GAS FROM THE BAKKEN/THREE FORKS FORMATION THEREUNDER, AND SUCH OTHER AND FURTHER RELIEF AS THE MBOGC MAY DEEM APPROPRIATE

MBOGC DOCKET NO. 93-2018

APPLICATION

KRAKEN OIL & GAS LLC, 9821 Katy Freeway, Suite 460, Houston, Texas 77024:

[A] Presents the following application:

1. Applicant is an interest owner and operator within the above-described tract, and its Kai 16-9 #1H well has been successfully completed as a commercial producer of oil and associated natural gas from the Bakken/Three Forks formation thereunder.
2. The Kai 16-9 #1H well is completed in a reservoir containing common accumulations of oil and associated natural gas in the Bakken/Three Forks formation. To efficiently and economically develop the reservoir, and to protect the correlative rights of all owners, All of Sections 9 and 16, Township 26 North, Range 59 East, M.P.M., Richland and Roosevelt Counties, Montana, should be designated a permanent spacing unit for the production of oil and associated natural gas from the Bakken/Three Forks formation.

[B] Requests:

1. This matter be set for hearing, with notice given as required by law and the MOU; and
2. After hearing the matter, the Board enter its order delineating All of Sections 9 and 16, Township 26 North, Range 59 East, M.P.M., Richland and Roosevelt Counties, Montana, as a permanent spacing unit for the production of oil and associated natural gas from the Bakken/Three Forks formation.

DATED this 2nd day of November, 2018.

KRAKEN OIL & GAS LLC

By _____

John R. Lee, Its Attorney

CROWLEY FLECK PLLP
P.O. Box 2529
Billings, MT 59103-2529
Email: jlee@crowleyfleck.com

RECEIVED

NOV - 7 2018

**MONTANA BOARD OF OIL &
GAS CONSERVATION • BILLINGS**

BEFORE THE BOARD OF OIL AND GAS CONSERVATION OF THE STATE OF MONTANA

IN THE MATTER OF THE APPLICATION OF KRAKEN OIL & GAS LLC FOR AN ORDER POOLING ALL INTERESTS IN THE PERMANENT SPACING UNIT ("PSU") COMPRISED OF ALL OF SECTIONS 9 AND 16, TOWNSHIP 26 NORTH, RANGE 59 EAST, M.P.M., RICHLAND AND ROOSEVELT COUNTIES, MONTANA, FOR THE PRODUCTION OF OIL AND ASSOCIATED NATURAL GAS FROM THE BAKKEN/THREE FORKS FORMATION THEREUNDER, AND SUCH OTHER AND FURTHER RELIEF AS THE MBOGC MAY DEEM APPROPRIATE

MBOGC DOCKET NO. 84-2018

APPLICATION

KRAKEN OIL & GAS LLC, 9821 Katy Freeway, Suite 460, Houston, Texas 77024:

[A] Presents the following application:

1. Applicant is an interest owner and operator within the above-described tract, and its Kai 16-9 #1H well has been successfully completed as a commercial producer of oil and associated natural gas from the Bakken/Three Forks formation thereunder.

2. It is anticipated that the captioned lands will comprise a permanent spacing unit for purposes of Bakken/Three Forks formation production pursuant to Montana Board of Oil and Gas Conservation Order No. __-2018.

3. As of the date of this application, Applicant has been unable to establish voluntary pooling of all interests within said spacing unit with respect to the Kai 16-9 #1H well, and it is anticipated that such pooling cannot be consummated prior to the hearing on this application.

4. In the absence of voluntary pooling of all interests within the proposed permanent spacing unit, the pooling of all interests in the spacing unit for the development and operation thereof should be effectuated by an order of the Board for that purpose.

[B] Requests:

1. This matter be set for hearing, with notice given as required by law and the MOU; and

2. After hearing the matter, the Board enter its order pooling all interests in the spacing unit comprised of All of Sections 9 and 16, Township 26 North, Range 59 East, M.P.M., Richland and Roosevelt Counties, Montana, for production of oil and associated natural gas from the Bakken/Three Forks formation, and authorizing recovery of non-consent penalties in accordance with Section 82-11-202(2), M.C.A., with respect to the Kai 16-9 #1H well.

DATED this 2nd day of November, 2018.

KRAKEN OIL & GAS LLC

By _____

John R. Lee, Its Attorney

CROWLEY FLECK PLLP

P.O. Box 2529

Billings, MT 59103-2529

Email: jlee@crowleyfleck.com

RECEIVED

NOV - 7 2018

BEFORE THE BOARD OF OIL AND GAS CONSERVATION OF THE STATE OF MONTANA

IN THE MATTER OF THE APPLICATION OF KRAKEN OIL & GAS LLC FOR AN ORDER CREATING A PERMANENT SPACING UNIT ("PSU") COMPRISED OF ALL OF SECTIONS 21 AND 28, TOWNSHIP 26 NORTH, RANGE 59 EAST, M.P.M., RICHLAND COUNTY, MONTANA, FOR THE PRODUCTION OF OIL AND ASSOCIATED NATURAL GAS FROM THE BAKKEN/THREE FORKS FORMATION THEREUNDER, AND SUCH OTHER AND FURTHER RELIEF AS THE MBOGC MAY DEEM APPROPRIATE

MBOGC DOCKET NO. 85-2018

APPLICATION

KRAKEN OIL & GAS LLC, 9821 Katy Freeway, Suite 460, Houston, Texas 77024:

[A] Presents the following application:

1. Applicant is an interest owner and operator within the above-described tract, and its Dagney 21-28 #1H well has been successfully completed as a commercial producer of oil and associated natural gas from the Bakken/Three Forks formation thereunder.

2. The Dagney 21-28 #1H well is completed in a reservoir containing common accumulations of oil and associated natural gas in the Bakken/Three Forks formation. To efficiently and economically develop the reservoir, and to protect the correlative rights of all owners, All of Sections 21 and 28, Township 26 North, Range 59 East, M.P.M., Richland County, Montana, should be designated a permanent spacing unit for the production of oil and associated natural gas from the Bakken/Three Forks formation.

[B] Requests:

1. This matter be set for hearing, with notice given as required by law and the MOU; and

2. After hearing the matter, the Board enter its order delineating All of Sections 21 and 28, Township 26 North, Range 59 East, M.P.M., Richland County, Montana, as a permanent spacing unit for the production of oil and associated natural gas from the Bakken/Three Forks formation.

DATED this 2nd day of November, 2018.

KRAKEN OIL & GAS LLC

By _____

John R. Lee, Its Attorney
CROWLEY FLECK PLLP
P.O. Box 2529
Billings, MT 59103-2529
Email: jlee@crowleyfleck.com

RECEIVED

NOV - 7 2018

**MONTANA BOARD OF OIL &
GAS CONSERVATION • BILLINGS**

BEFORE THE BOARD OF OIL AND GAS CONSERVATION OF THE STATE OF MONTANA

IN THE MATTER OF THE APPLICATION OF KRAKEN OIL & GAS LLC FOR AN ORDER POOLING ALL INTERESTS IN THE PERMANENT SPACING UNIT ("PSU") COMPRISED OF ALL OF SECTIONS 21 AND 28, TOWNSHIP 26 NORTH, RANGE 59 EAST, M.P.M., RICHLAND COUNTY, MONTANA, FOR THE PRODUCTION OF OIL AND ASSOCIATED NATURAL GAS FROM THE BAKKEN/THREE FORKS FORMATION THEREUNDER, AND SUCH OTHER AND FURTHER RELIEF AS THE MBOGC MAY DEEM APPROPRIATE

MBOGC DOCKET NO. 86-2018

APPLICATION

KRAKEN OIL & GAS LLC, 9821 Katy Freeway, Suite 460, Houston, Texas 77024:

[A] Presents the following application:

1. Applicant is an interest owner and operator within the above-described tract, and its Dagney 21-28 #1H well has been successfully completed as a commercial producer of oil and associated natural gas from the Bakken/Three Forks formation thereunder.
2. It is anticipated that the captioned lands will comprise a permanent spacing unit for purposes of Bakken/Three Forks formation production pursuant to Montana Board of Oil and Gas Conservation Order No. __ - 2018.
3. As of the date of this application, Applicant has been unable to establish voluntary pooling of all interests within said spacing unit with respect to the Dagney 21-28 #1H well, and it is anticipated that such pooling cannot be consummated prior to the hearing on this application.
4. In the absence of voluntary pooling of all interests within the proposed permanent spacing unit, the pooling of all interests in the spacing unit for the development and operation thereof should be effectuated by an order of the Board for that purpose.

[B] Requests:

1. This matter be set for hearing, with notice given as required by law and the MOU; and
2. After hearing the matter, the Board enter its order pooling all interests in the spacing unit comprised of All of Sections 21 and 28, Township 26 North, Range 59 East, M.P.M., Richland County, Montana, for production of oil and associated natural gas from the Bakken/Three Forks formation, and authorizing recovery of non-consent penalties in accordance with Section 82-11-202(2), M.C.A., with respect to the Dagney 21-28 #1H well.

DATED this 2nd day of November, 2018.

KRAKEN OIL & GAS LLC

By _____

John R. Lee, Its Attorney
CROWLEY FLECK PLLP
P.O. Box 2529
Billings, MT 59103-2529
Email: jlee@crowleyfleck.com

RECEIVED

NOV - 7 2018

**MONTANA BOARD OF OIL &
GAS CONSERVATION • BILLINGS**

BEFORE THE BOARD OF OIL AND GAS CONSERVATION OF THE STATE OF MONTANA

IN THE MATTER OF THE APPLICATION OF KRAKEN OIL & GAS LLC FOR AN ORDER CREATING A PERMANENT SPACING UNIT ("PSU") COMPRISED OF ALL OF SECTIONS 8 AND 17, TOWNSHIP 26 NORTH, RANGE 59 EAST, M.P.M., RICHLAND COUNTY, MONTANA, FOR THE PRODUCTION OF OIL AND ASSOCIATED NATURAL GAS FROM THE BAKKEN/THREE FORKS FORMATION THEREUNDER, AND SUCH OTHER AND FURTHER RELIEF AS THE MBOGC MAY DEEM APPROPRIATE

MBOGC DOCKET NO. 87-2018

APPLICATION

KRAKEN OIL & GAS LLC, 9821 Katy Freeway, Suite 460, Houston, Texas 77024:

[A] Presents the following application:

1. Applicant is an interest owner and operator within the above-described tract, and its Rowin 17-8 #1H well has been successfully completed as a commercial producer of oil and associated natural gas from the Bakken/Three Forks formation thereunder.

2. The Rowin 17-8 #1H well is completed in a reservoir containing common accumulations of oil and associated natural gas in the Bakken/Three Forks formation. To efficiently and economically develop the reservoir, and to protect the correlative rights of all owners, All of Sections 8 and 17, Township 26 North, Range 59 East, M.P.M., Richland County, Montana, should be designated a permanent spacing unit for the production of oil and associated natural gas from the Bakken/Three Forks formation.

[B] Requests:

1. This matter be set for hearing, with notice given as required by law and the MOU; and

2. After hearing the matter, the Board enter its order delineating All of Sections 8 and 17, Township 26 North, Range 59 East, M.P.M., Richland County, Montana, as a permanent spacing unit for the production of oil and associated natural gas from the Bakken/Three Forks formation.

DATED this 2nd day of November, 2018.

KRAKEN OIL & GAS LLC

By _____

John R. Lee, Its Attorney

CROWLEY FLECK PLLP

P.O. Box 2529

Billings, MT 59103-2529

Email: jlee@crowleyfleck.com

RECEIVED

NOV - 7 2018

**MONTANA BOARD OF OIL &
GAS CONSERVATION • BILLINGS**

BEFORE THE BOARD OF OIL AND GAS CONSERVATION OF THE STATE OF MONTANA

IN THE MATTER OF THE APPLICATION OF KRAKEN OIL & GAS LLC FOR AN ORDER POOLING ALL INTERESTS IN THE PERMANENT SPACING UNIT ("PSU") COMPRISED OF ALL OF SECTIONS 8 AND 17, TOWNSHIP 26 NORTH, RANGE 59 EAST, M.P.M., RICHLAND COUNTY, MONTANA, FOR THE PRODUCTION OF OIL AND ASSOCIATED NATURAL GAS FROM THE BAKKEN/THREE FORKS FORMATION THEREUNDER, AND SUCH OTHER AND FURTHER RELIEF AS THE MBOGC MAY DEEM APPROPRIATE

MBOGC DOCKET NO. 88-2018

APPLICATION

KRAKEN OIL & GAS LLC, 9821 Katy Freeway, Suite 460, Houston, Texas 77024:

[A] Presents the following application:

1. Applicant is an interest owner and operator within the above-described tract, and its Rowin 17-8 #1H well has been successfully completed as a commercial producer of oil and associated natural gas from the Bakken/Three Forks formation thereunder.
2. It is anticipated that the captioned lands will comprise a permanent spacing unit for purposes of Bakken/Three Forks formation production pursuant to Montana Board of Oil and Gas Conservation Order No. __-2018.
3. As of the date of this application, Applicant has been unable to establish voluntary pooling of all interests within said spacing unit with respect to the Rowin 17-8 #1H well, and it is anticipated that such pooling cannot be consummated prior to the hearing on this application.
4. In the absence of voluntary pooling of all interests within the proposed permanent spacing unit, the pooling of all interests in the spacing unit for the development and operation thereof should be effectuated by an order of the Board for that purpose.

[B] Requests:

1. This matter be set for hearing, with notice given as required by law and the MOU; and
2. After hearing the matter, the Board enter its order pooling all interests in the spacing unit comprised of All of Sections 8 and 17, Township 26 North, Range 59 East, M.P.M., Richland County, Montana, for production of oil and associated natural gas from the Bakken/Three Forks formation, and authorizing recovery of non-consent penalties in accordance with Section 82-11-202(2), M.C.A., with respect to the Rowin 17-8 #1H well.

DATED this 2nd day of November, 2018.

KRAKEN OIL & GAS LLC

By _____

John R. Lee, Its Attorney

CROWLEY FLECK PLLP

P.O. Box 2529

Billings, MT 59103-2529

Email: jlee@crowleyfleck.com

RECEIVED

NOV - 7 2018

**MONTANA BOARD OF OIL &
GAS CONSERVATION • BILLINGS**

BEFORE THE BOARD OF OIL AND GAS CONSERVATION OF THE STATE OF MONTANA

IN THE MATTER OF THE APPLICATION OF KRAKEN OIL & GAS LLC FOR AN ORDER CREATING A PERMANENT SPACING UNIT ("PSU") COMPRISED OF ALL OF SECTIONS 25 AND 26, TOWNSHIP 27 NORTH, RANGE 57 EAST, M.P.M., ROOSEVELT COUNTY, MONTANA, FOR THE PRODUCTION OF OIL AND ASSOCIATED NATURAL GAS FROM THE BAKKEN/THREE FORKS FORMATION THEREUNDER, AND SUCH OTHER AND FURTHER RELIEF AS THE MBOGC MAY DEEM APPROPRIATE

MBOGC DOCKET NO. 89-2018

APPLICATION

KRAKEN OIL & GAS LLC, 9821 Katy Freeway, Suite 460, Houston, Texas 77024:

[A] Presents the following application:

1. Applicant is an interest owner and operator within the above-described tract, and its Jill 26-25 #1H well has been successfully completed as a commercial producer of oil and associated natural gas from the Bakken/Three Forks formation thereunder.

2. The Jill 26-25 #1H well is completed in a reservoir containing common accumulations of oil and associated natural gas in the Bakken/Three Forks formation. To efficiently and economically develop the reservoir, and to protect the correlative rights of all owners, All of Sections 25 and 26, Township 27 North, Range 57 East, M.P.M., Roosevelt County, Montana, should be designated a permanent spacing unit for the production of oil and associated natural gas from the Bakken/Three Forks formation. Applicant has also drilled and completed its Jill 26-25 #2H, Jill 26-25 #3H, Jill 26-25 #4H and Jill 26-25 #5H wells in the Bakken/Three Forks formation within the proposed permanent spacing unit in accordance with MBOGC Order No. 70-2017.

[B] Requests:

1. This matter be set for hearing, with notice given as required by law and the MOU; and

2. After hearing the matter, the Board enter its order delineating All of Sections 25 and 26, Township 27 North, Range 57 East, M.P.M., Roosevelt County, Montana, as a permanent spacing unit for the production of oil and associated natural gas from the Bakken/Three Forks formation.

DATED this 2nd day of November, 2018.

KRAKEN OIL & GAS LLC

By _____

John R. Lee, Its Attorney

CROWLEY FLECK PLLP

P.O. Box 2529

Billings, MT 59103-2529

Email: jlee@crowleyfleck.com

RECEIVED

NOV - 7 2018

**MONTANA BOARD OF OIL &
GAS CONSERVATION • BILLINGS**

BEFORE THE BOARD OF OIL AND GAS CONSERVATION OF THE STATE OF MONTANA

IN THE MATTER OF THE APPLICATION OF KRAKEN OIL & GAS LLC FOR AN ORDER POOLING ALL INTERESTS IN THE PERMANENT SPACING UNIT ("PSU") COMPRISED OF ALL OF SECTIONS 25 AND 26, TOWNSHIP 27 NORTH, RANGE 57 EAST, M.P.M., ROOSEVELT COUNTY, MONTANA, FOR THE PRODUCTION OF OIL AND ASSOCIATED NATURAL GAS FROM THE BAKKEN/THREE FORKS FORMATION THEREUNDER, AND SUCH OTHER AND FURTHER RELIEF AS THE MBOGC MAY DEEM APPROPRIATE

MBOGC DOCKET NO. 90-2018

APPLICATION

KRAKEN OIL & GAS LLC, 9821 Katy Freeway, Suite 460, Houston, Texas 77024:

[A] Presents the following application:

1. Applicant is an interest owner and operator within the above-described tract, and its Jill 26-25 #1H, Jill 26-25 #2H, Jill 26-25 #3H, Jill 26-25 #4H and Jill 26-25 #5H wells have been successfully completed as commercial producers of oil and associated natural gas from the Bakken/Three Forks formation thereunder.
2. It is anticipated that the captioned lands will comprise a permanent spacing unit for purposes of Bakken/Three Forks formation production pursuant to Montana Board of Oil and Gas Conservation Order No. __-2018.
3. As of the date of this application, Applicant has been unable to establish voluntary pooling of all interests within said spacing unit with respect to the Jill 26-25 #1H, Jill 26-25 #2H, Jill 26-25 #3H, Jill 26-25 #4H and Jill 26-25 #5H wells, and it is anticipated that such pooling cannot be consummated prior to the hearing on this application.
4. In the absence of voluntary pooling of all interests within the proposed permanent spacing unit, the pooling of all interests in the spacing unit for the development and operation thereof should be effectuated by an order of the Board for that purpose.

[B] Requests:

1. This matter be set for hearing, with notice given as required by law and the MOU; and
2. After hearing the matter, the Board enter its order pooling all interests in the spacing unit comprised of All of Sections 25 and 26, Township 27 North, Range 57 East, M.P.M., Roosevelt County, Montana, for production of oil and associated natural gas from the Bakken/Three Forks formation, and authorizing recovery of non-consent penalties in accordance with Section 82-11-202(2), M.C.A., with respect to the Jill 26-25 #1H, Jill 26-25 #2H, Jill 26-25 #3H, Jill 26-25 #4H and Jill 26-25 #5H wells.

DATED this 2nd day of November, 2018.

KRAKEN OIL & GAS LLC

By _____

John R. Lee, Its Attorney

CROWLEY FLECK PLLP

P.O. Box 2529

Billings, MT 59103-2529

Email: jlee@crowleyfleck.com

RECEIVED

NOV - 7 2018

**MONTANA BOARD OF OIL &
GAS CONSERVATION • BILLINGS**

BEFORE THE BOARD OF OIL AND GAS CONSERVATION OF THE STATE OF MONTANA

IN THE MATTER OF THE APPLICATION OF DENBURY ONSHORE LLC FOR AN ORDER CREATING A TEMPORARY SPACING UNIT ("TSU") COMPRISED OF THE S/2SW/4, SW/4SE/4 OF SECTION 4, AND THE NW/4, S/2NE/4, NW/4NE/4, NE/4SW/4 AND SE/4 OF SECTION 9, TOWNSHIP 11 NORTH, RANGE 57 EAST, M.P.M., WIBAUX COUNTY, MONTANA, AND AUTHORIZING THE DRILLING OF A HORIZONTAL MADISON GROUP WELL THEREON AT ANY LOCATION NOT CLOSER THAN 660' TO THE BOUNDARIES OF SAID TSU, AND SUCH OTHER AND FURTHER RELIEF AS THE MBOGC MAY DEEM APPROPRIATE

MBOGC DOCKET NO. 91-2018

APPLICATION

DENBURY ONSHORE LLC, 5320 Legacy Drive, Plano, Texas 75024:

[A] Presents the following application:

1. Applicant is an interest owner and operator of the captioned lands, which lie within the Pine Unit located in Wibaux County, Montana. Although unitized, the Madison Group underlying said lands is not subject to any spacing orders of the Montana Board of Oil and Gas Conservation ("MBOGC").

2. Applicant desires to drill a horizontal Madison Group well within the Pine Unit; however, the optimum wellbore geometry will require the well to be completed at locations not in compliance with the setback requirements for such wells under A.R.M. 36.22.703. Consequently, Applicant requests that the MBOGC create a TSU comprised of the S/2SW/4, SW/4SE/4 of Section 4, and the NW/4, S/2NE/4, NW/4NE/4, NE/4SW/4 and SE/4 of Section 9, Township 11 North, Range 57 East, M.P.M., and authorize the drilling of a horizontal Madison Group well thereon at any location not closer than 660' to the TSU boundaries.

[B] Requests:

1. This matter be set for hearing, with notice given as required by law and the MOU; and
2. After hearing the matter, the MBOGC enter its order (i) creating a TSU comprised of the S/2SW/4, SW/4SE/4 of Section 4, and the NW/4, S/2NE/4, NW/4NE/4, NE/4SW/4 and SE/4 of Section 9, Township 11 North, Range 57 East, M.P.M., and (ii) authorizing the drilling of a horizontal Madison Group well thereon at any location not closer than 660' to the TSU boundaries, and such other and further relief as the MBOGC may deem appropriate.

DATED this 6th day of November, 2018.

DENBURY ONSHORE LLC

By _____

John R. Lee, Its Attorney

CROWLEY FLECK PLLP
P.O. Box 2529
Billings, MT 59103-2529
Email: jlee@crowleyfleck.com

RECEIVED

NOV - 8 2018

**MONTANA BOARD OF OIL &
GAS CONSERVATION • BILLINGS**

BEFORE THE BOARD OF OIL AND GAS CONSERVATION OF THE STATE OF MONTANA

IN THE MATTER OF THE APPLICATION OF DENBURY ONSHORE LLC FOR AN ORDER CREATING AN OVERLAPPING TEMPORARY SPACING UNIT ("OTSU") COMPRISED OF THE S/2SE/4 OF SECTION 20, THE W/2W/2 OF SECTION 28, THE E/2 OF SECTION 29, THE NE/4 OF SECTION 32, AND THE W/2NW/4 OF SECTION 33, TOWNSHIP 10 NORTH, RANGE 58 EAST, M.P.M., FALLON COUNTY, MONTANA, AND AUTHORIZING THE DRILLING OF A HORIZONTAL MADISON GROUP WELL THEREON AT ANY LOCATION NOT CLOSER THAN 660' TO THE BOUNDARIES OF SAID OTSU, AND SUCH OTHER AND FURTHER RELIEF AS THE MBOGC MAY DEEM APPROPRIATE

MBOGC DOCKET NO. 92-2018

APPLICATION

DENBURY ONSHORE LLC, 5320 Legacy Drive, Plano, Texas 75024:

[A] Presents the following application:

1. Applicant is an interest owner and operator of the captioned lands, which lie within the Cabin Creek Unit located in Fallon County, Montana.


2. Applicant desires to drill a north trending horizontal Madison Group well within the Cabin Creek Unit from a pad located in the SE/4SE/4 of Section 29, Township 10 North, Range 58 East, M.P.M. The S/2SE/4 of Section 20, Township 10 North, Range 58 East, M.P.M., has been included in a TSU for purposes of horizontal Madison Group development pursuant to MBOGC Order No. 43-2018. The proposed overlapping TSU ("OTSU") will prevent waste, result in a greater ultimate recovery of Madison Group reserves, and not adversely impact correlative rights. Consequently, Applicant requests that the MBOGC create an OTSU comprised of the S/2SE/4 of Section 20, the W/2W/2 of Section 28, the E/2 of Section 29, the NE/4 of Section 32, and the W/2NW/4 of Section 33, Township 10 North, Range 58 East, M.P.M., and authorize the drilling of a horizontal Madison Group well thereon at any location not closer than 660' to the OTSU boundaries.

[B] Requests:

1. This matter be set for hearing, with notice given as required by law and the MOU; and

2. After hearing the matter, the MBOGC enter its order (i) creating an OTSU comprised of the S/2SE/4 of Section 20, the W/2W/2 of Section 28, the E/2 of Section 29, the NE/4 of Section 32, and the W/2NW/4 of Section 33, Township 10 North, Range 58 East, M.P.M., and (ii) authorizing the drilling of a horizontal Madison Group well thereon at any location not closer than 660' to the OTSU boundaries, and such other and further relief as the MBOGC may deem appropriate.

DATED this 6th day of November, 2018.

DENBURY ONSHORE LLC
By 
John R. Lee, Its Attorney

CROWLEY FLECK PLLP
P.O. Box 2529
Billings, MT 59103-2529
Email: jlee@crowleyfleck.com

RECEIVED

NOV - 8 2018

**MONTANA BOARD OF OIL &
GAS CONSERVATION • BILLINGS**

BEFORE THE BOARD OF OIL AND GAS CONSERVATION OF THE STATE OF MONTANA

IN THE MATTER OF THE APPLICATION OF DENBURY ONSHORE LLC FOR AN ORDER CREATING AN OVERLAPPING TEMPORARY SPACING UNIT ("OTSU") COMPRISED OF THE SW/4 OF SECTION 28, THE SE/4 OF SECTION 29, THE E/2NE/4, NW/4NE/4 OF SECTION 32, AND THE W/2, NW/4NE/4, S/2NE/4, SE/4 OF SECTION 33, TOWNSHIP 10 NORTH, RANGE 58 EAST, M.P.M., FALLON COUNTY, MONTANA, AND AUTHORIZING THE DRILLING OF A HORIZONTAL MADISON GROUP WELL THEREON AT ANY LOCATION NOT CLOSER THAN 660' TO THE BOUNDARIES OF SAID OTSU, AND SUCH OTHER AND FURTHER RELIEF AS THE MBOGC MAY DEEM APPROPRIATE

MBOGC DOCKET NO. 93-2018

APPLICATION

DENBURY ONSHORE LLC, 5320 Legacy Drive, Plano, Texas 75024:

[A] Presents the following application:

1. Applicant is an interest owner and operator of the captioned lands, which lie within the Cabin Creek Unit located in Fallon County, Montana.

2. Applicant desires to drill a south trending horizontal Madison Group well within the Cabin Creek Unit from a pad located in the SE/4SE/4 of Section 29, Township 10 North, Range 58 East, M.P.M. It is anticipated that the SE/4 of Section 29, Township 10 North, Range 58 East, M.P.M., will be included in a TSU for purposes of horizontal Madison Group development pursuant to MBOGC Order No. __-2018. The proposed overlapping TSU ("OTSU") will prevent waste, result in a greater ultimate recovery of Madison Group reserves, and not adversely impact correlative rights. Consequently, Applicant requests that the MBOGC create an OTSU comprised of the SW/4 of Section 28, the SE/4 of Section 29, the E/2NE/4, NW/4NE/4 of Section 32, and the W/2, NW/4NE/4, S/2NE/4, SE/4 of Section 33, Township 10 North, Range 58 East, M.P.M., and authorize the drilling of a horizontal Madison Group well thereon at any location not closer than 660' to the OTSU boundaries.

[B] Requests:

1. This matter be set for hearing, with notice given as required by law and the MOU; and

2. After hearing the matter, the MBOGC enter its order (i) creating an OTSU comprised of the SW/4 of Section 28, the SE/4 of Section 29, the E/2NE/4, NW/4NE/4 of Section 32, and the W/2, NW/4NE/4, S/2NE/4, SE/4 of Section 33, Township 10 North, Range 58 East, M.P.M., and (ii) authorizing the drilling of a horizontal Madison Group well thereon at any location not closer than 660' to the OTSU boundaries, and such other and further relief as the MBOGC may deem appropriate.

DATED this 6th day of November, 2018.

DENBURY ONSHORE LLC
By _____
John R. Lee, Its Attorney

CROWLEY FLECK PLLP
P.O. Box 2529
Billings, MT 59103-2529
Email: jlee@crowleyfleck.com

RECEIVED

NOV - 8 2018

BEFORE THE BOARD OF OIL AND GAS CONSERVATION OF THE STATE OF MONTANA

IN THE MATTER OF THE APPLICATION OF DENBURY ONSHORE LLC FOR AN ORDER CREATING AN OVERLAPPING TEMPORARY SPACING UNIT ("OTSU") COMPRISED OF THE W/2, W/2E/2, E/2SE/4 OF SECTION 20, AND THE E/2NW/4, NE/4SW/4, NE/4, N/2SE/4 OF SECTION 29, TOWNSHIP 10 NORTH, RANGE 58 EAST, M.P.M., FALLON COUNTY, MONTANA, AND AUTHORIZING THE DRILLING OF A HORIZONTAL MADISON GROUP WELL THEREON AT ANY LOCATION NOT CLOSER THAN 660' TO THE BOUNDARIES OF SAID OTSU, AND SUCH OTHER AND FURTHER RELIEF AS THE MBOGC MAY DEEM APPROPRIATE

MBOGC DOCKET NO. 94-2019

APPLICATION

DENBURY ONSHORE LLC, 5320 Legacy Drive, Plano, Texas 75024:

[A] Presents the following application:

1. Applicant is an interest owner and operator of the captioned lands, which lie within the Cabin Creek Unit located in Fallon County, Montana.


2. Applicant desires to drill a north trending horizontal Madison Group well within the Cabin Creek Unit from a pad located in the SW/4NE/4 of Section 29, Township 10 North, Range 58 East, M.P.M. The SE/4, W/2NE/4, N/2NW/4 and SE/4NW/4 of Section 20, Township 10 North, Range 58 East, M.P.M., have been included in a TSU for purposes of horizontal Madison Group development pursuant to MBOGC Order No. 43-2018. The proposed overlapping TSU ("OTSU") will prevent waste, result in a greater ultimate recovery of Madison Group reserves, and not adversely impact correlative rights. Consequently, Applicant requests that the MBOGC create an OTSU comprised of the W/2, W/2E/2, E/2SE/4 of Section 20, and the E/2NW/4, NE/4SW/4, NE/4, N/2SE/4 of Section 29, Township 10 North, Range 58 East, M.P.M., and authorize the drilling of a horizontal Madison Group well thereon at any location not closer than 660' to the OTSU boundaries.

[B] Requests:

1. This matter be set for hearing, with notice given as required by law and the MOU; and

2. After hearing the matter, the MBOGC enter its order (i) creating an OTSU comprised of the W/2, W/2E/2, E/2SE/4 of Section 20, and the E/2NW/4, NE/4SW/4, NE/4, N/2SE/4 of Section 29, Township 10 North, Range 58 East, M.P.M., and (ii) authorizing the drilling of a horizontal Madison Group well thereon at any location not closer than 660' to the OTSU boundaries, and such other and further relief as the MBOGC may deem appropriate.

DATED this 6th day of November, 2018.


DENBURY ONSHORE LLC
By _____
John R. Lee, Its Attorney

CROWLEY FLECK PLLP
P.O. Box 2529
Billings, MT 59103-2529
Email: jlee@crowleyfleck.com

RECEIVED

NOV - 8 2018

**MONTANA BOARD OF OIL &
GAS CONSERVATION • BILLINGS**